Newham Key Facts

Population

352,005

0 to 4 yrs
28,254 (8.0%)

18 to 64 yrs
239,209 (68%)

0 to 17 yrs
86,567 (24.6%)

Median age
31.9 years

Lower than London (35.3)

65 yrs and over
26,229 7.5%

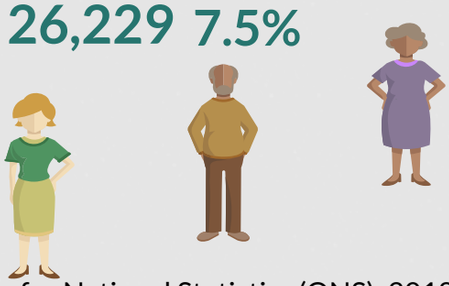

Source: Office for National Statistics (ONS): 2018 mid-year estimate (MYE) next update June 2020

Population pyramid for Newham and London

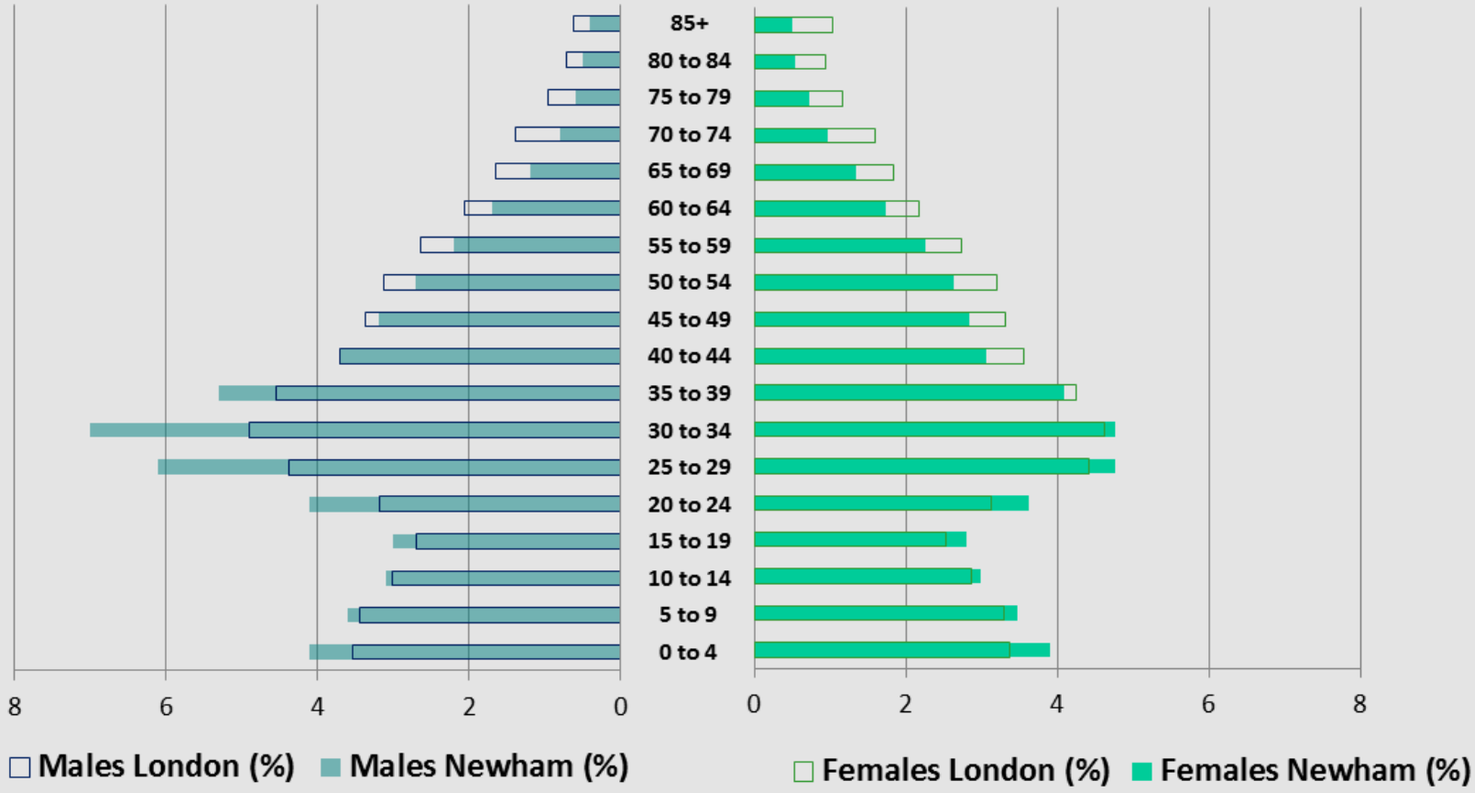

Source: Office for National Statistics (ONS): 2018 mid-year estimate next update June 2020

53% of residents are male



Male (52.99%) Female (47.01%)

Source: ONS 2018 mid-year estimate

Source: ONS 2018 mid-year estimate

Newham population churn

of people arrived or left Newham

Source: ONS 2018 mid-year estimate (mid 2017-2018)

Mid-2019

Population projection

359,500

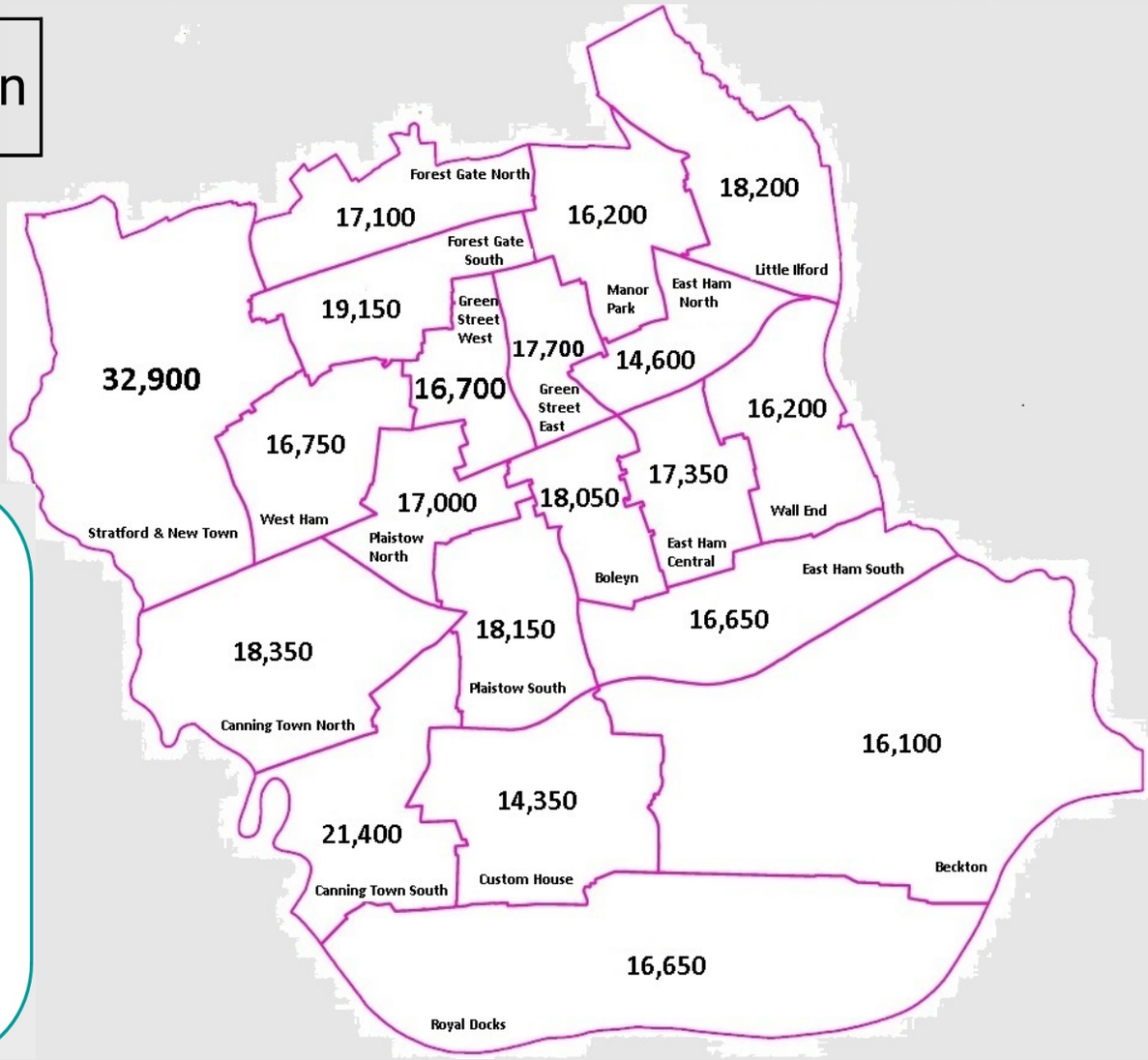

Projected growth by ward

Mid-2019 to Mid-2025

Biggest projected population increase:

Stratford and New Town: 14,950
45.4%

Other large increases are projected in:

Royal Docks: 48%
Beckton: 25.6%
Canning Town North: 24%
Canning Town South: 22.2%

Source: Greater London Authority: Housing led variant

7 in 10 residents from a BAME background

2011

Religion



BAME (70%) non-BAME (30%)

Source: Greater London Authority: Ethnic group projection housing led variant mid-2019.

Christian (39.98%) Buddhist (0.79%) Hindu (8.75%)
Jewish (0.11%) Muslim (31.97%) Sikh (2.08%)
Other religion (0.35%) No religion (9.54%)
Religion not stated (6.42%)

Source: ONS 2011 Census

Mid-2019

Ethnic group

45.5% of residents are from an Asian background

Indian (32.64%)
Pakistani (21.83%)
Bangladeshi (27.44%)
Chinese (3.54%)
Other Asian (14.56%)

5% of residents are from a mixed background

White & Black Caribbean (22.85%)
White & Black African (22.13%)
White & Asian (22.30%)
Other Mixed (32.72%)

4.1% of residents are from another background

Arab (31.47%)
Other Ethnic Group (68.53%)

17.9% of residents are from a black background

Black African (62.18%)
Black Caribbean (23.18%)
Other Black (14.64%)

27.5% of residents are from a white background

White British (48.21%)
White Irish (2.81%)
Other White (48.97%)

Source: Greater London Authority: Ethnic group projection housing led variant mid-2019. Categories are those used on the 2011 Census forms

Most common birthplace of residents

(outside of the UK)

India
26,807 (8.7%)



Bangladesh
20,945 (6.8%)



Pakistan
16,462 (5.3%)

Source: ONS 2011 Census

Language

Top 3 main* languages
Bengali
Urdu
Gujarati

Main language is English 58.6%

Lowest proportion in England and Wales

78.9%* of residents speak English well/very well

Source: ONS 2011 Census

* Other than English * Of those whose main language isn't English

Sexual orientation and gender identity

Lesbian Gay Bisexual Transgender and Queer plus

There are no robust official statistics at local authority level for Newham. It is likely that the 2021 UK Census will include questions about sexual orientation and gender identity, they may well be optional questions.

Economic activity

71.1%

Of residents in employment

Lower than the London average (74.5%)

4.8%

Of residents who are unemployed

Similar to the London average (4.7%)

Weekly Income (gross)

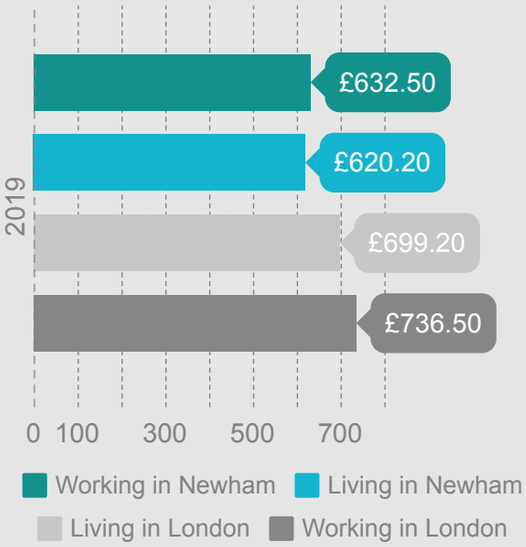

Economically active residents

75.2%

Lower than the London average (78.2%)

Source: NOMIS website, Annual Population Survey

Newham claimant count

3.2%

The similar to the the London average (3.0% November 2019)

Source: NOMIS website, Annual Population Survey

Weekly Income (gross)*

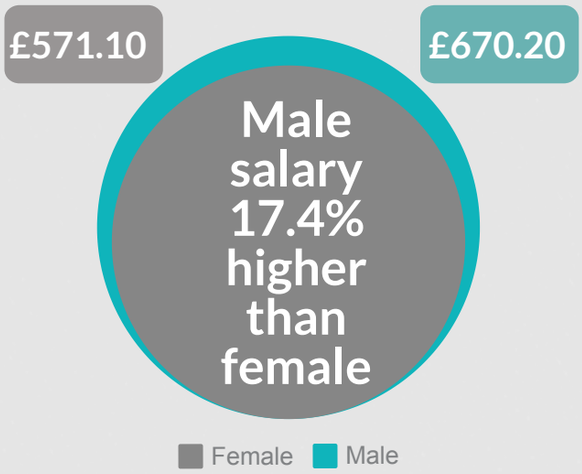

Lower than the London average females (£655.90) and males (£747.40)

Sources: NOMIS website Newham Local Authority Profile July 2018 - June 2019. ONS Annual Survey of Hours and Earnings 2019 provisional (ASHE). * Based on median full-time income.

Housing market

Median rent for a three bedroom property

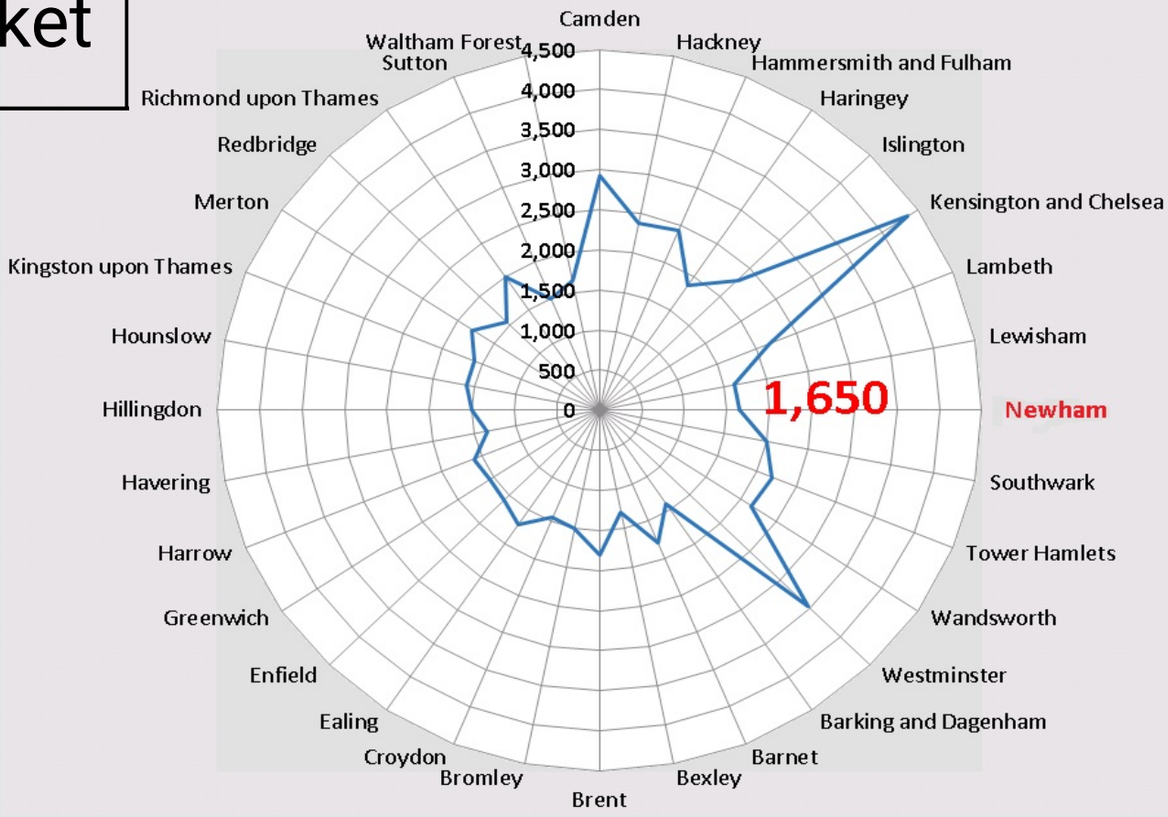

Live private property licences

37,162

November 2019

Source: HM Land Registry- UK House price index Based on average terraced house October 2019

Source: Valuation Office Agency April 18 to March 19

Newham dwellings by council tax bands 2019



A (4.4%) B (27.86%) C (43.56%) D (19.11%) E (3.86%) FGH (1.21%)

Source: Valuation Office Agency

2019 Indices of Deprivation

Deprivation and Poverty

Newham is moving in a positive direction; however Newham remains within the 10% most deprived in the country

12th

compared to 8th in 2015*

* Based IMD onrank of average rank

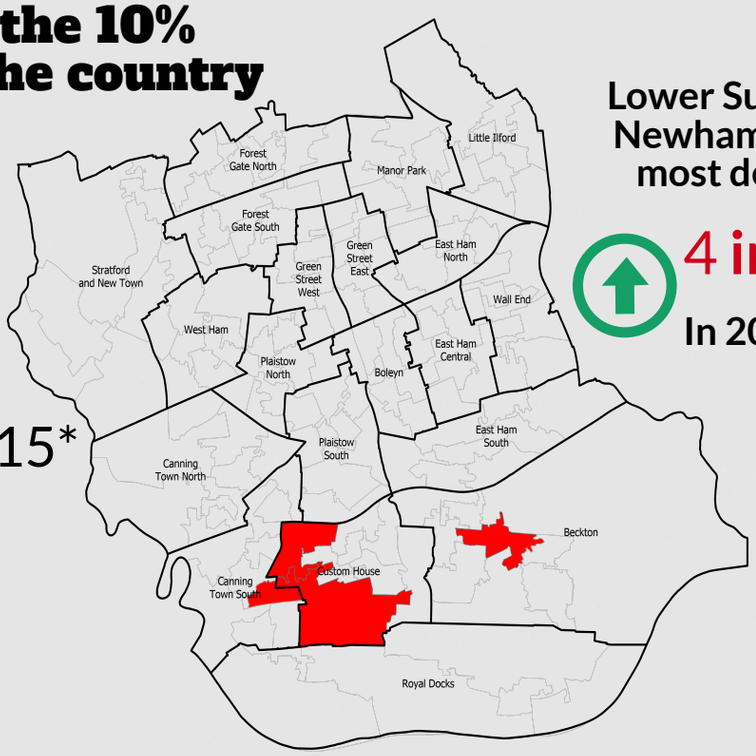

Lower Super Output Areas in Newham that are in the 10% most deprived in England

4 in Newham

In 2015 there were 13

Percentage of children living in poverty (after housing costs)

Source: End Child Poverty 2017/18

% of children in low income families *

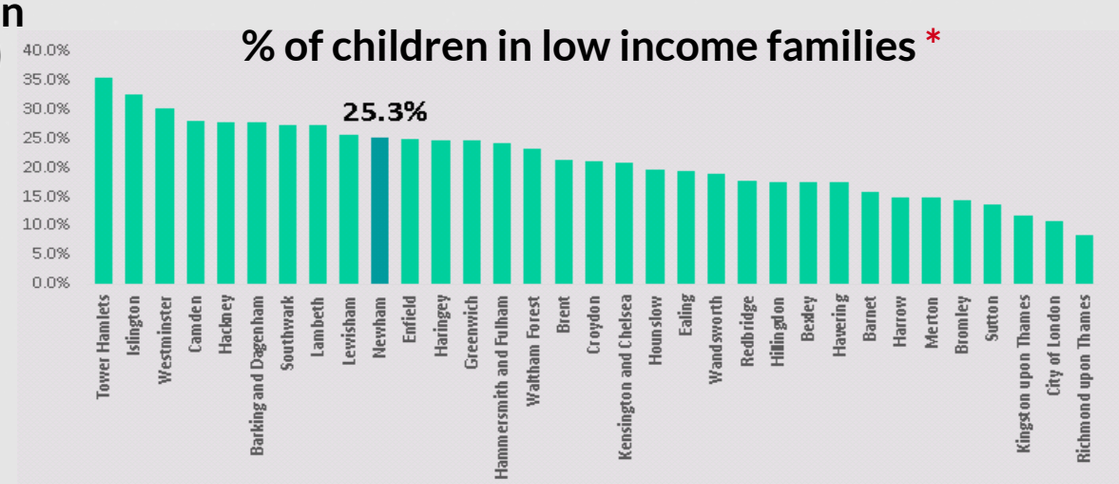

Source: HM Revenue & Customs snapshot August '16, published December '18

Health

Premature mortality* rates per 100,000

All causes	362
Cardiovascular	95
Cancer	126.1

= Worse = Better = Similar

Compared to the England average. *under 75 years

Source: Public Health England Local Authority Health Profiles.

Life expectancy for Newham residents

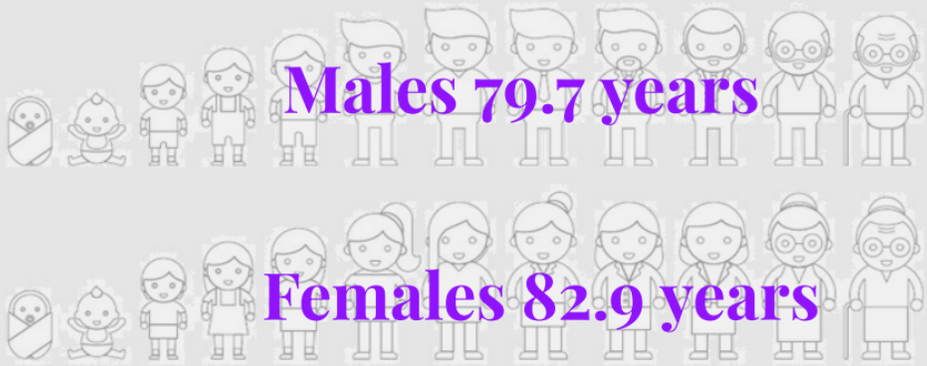

Similar to the London region average.

Source: Office for National Statistics 2015-2017 (3 year average)

National Child Measurement Programme

Newham, London and England comparison overweight/obese

Reception

Newham	23.7%
London	21.8%
England	22.6%

Year 6

Newham	42.7%
London	37.9%
England	34.3%



Key

- Overweight /obese
- Healthy weight
- Under weight

Source: NHS Digital Table 3b_R and 3b_6 2018-19.
For more information about the NCMP

Births 5,678 (2018)

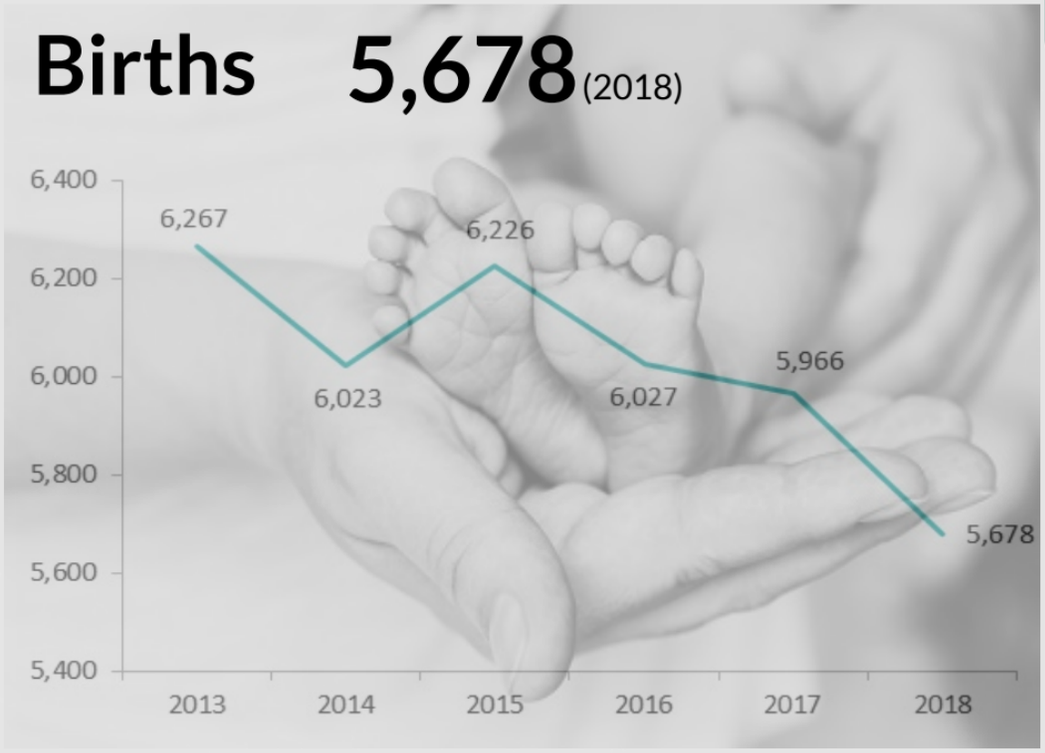

Newham births 2013 to 2018 Source: Office for National Statistics 2018.